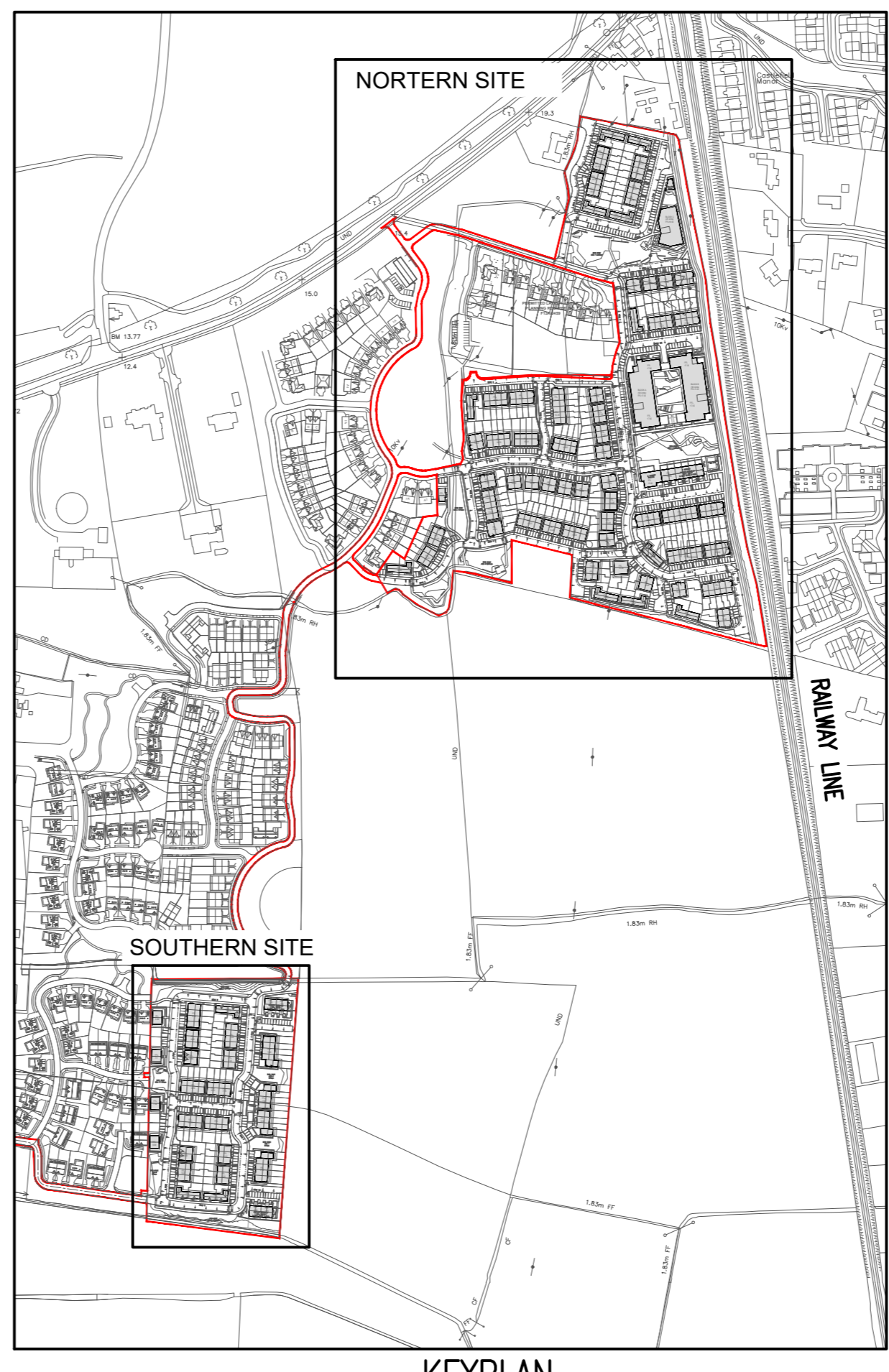
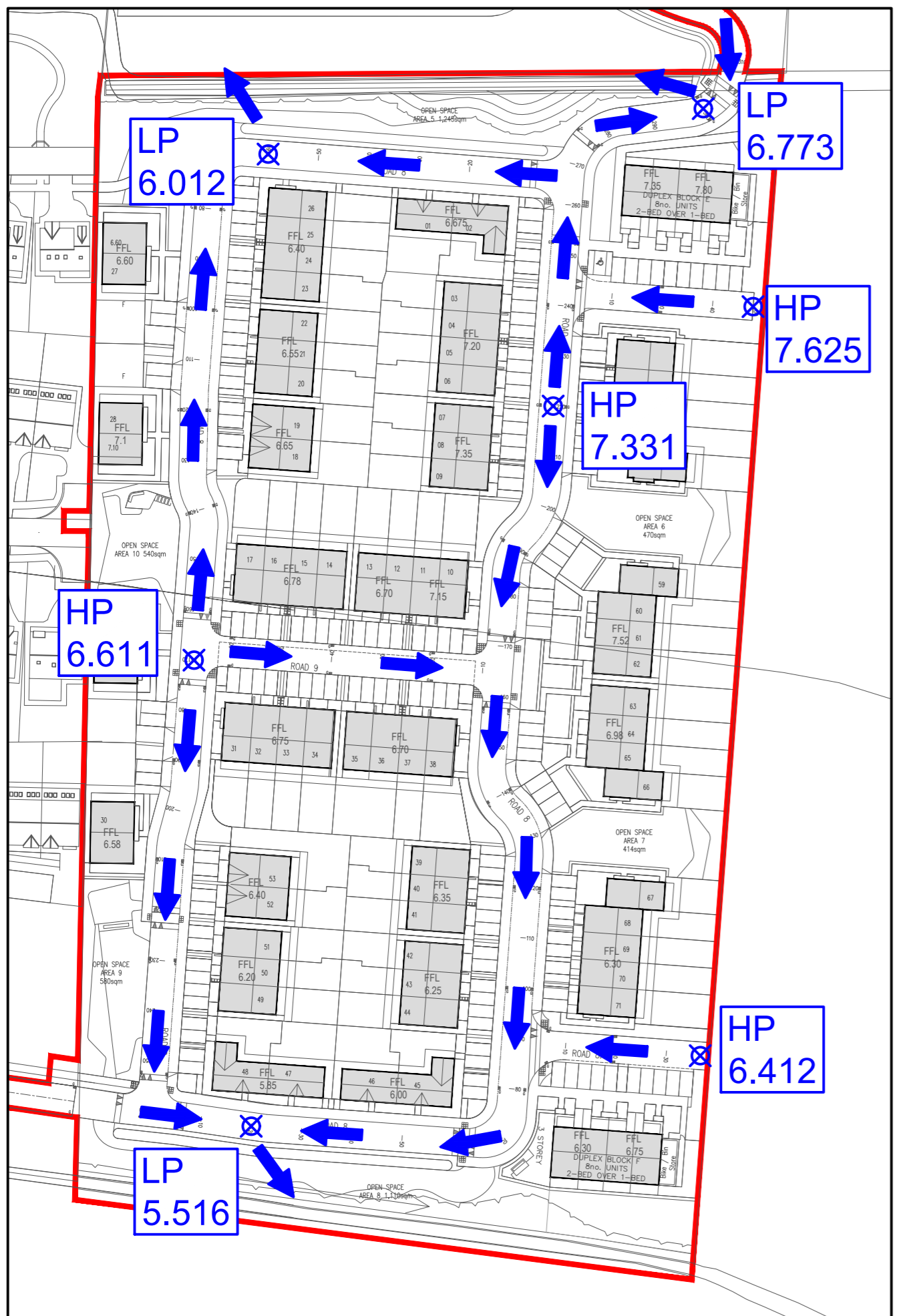
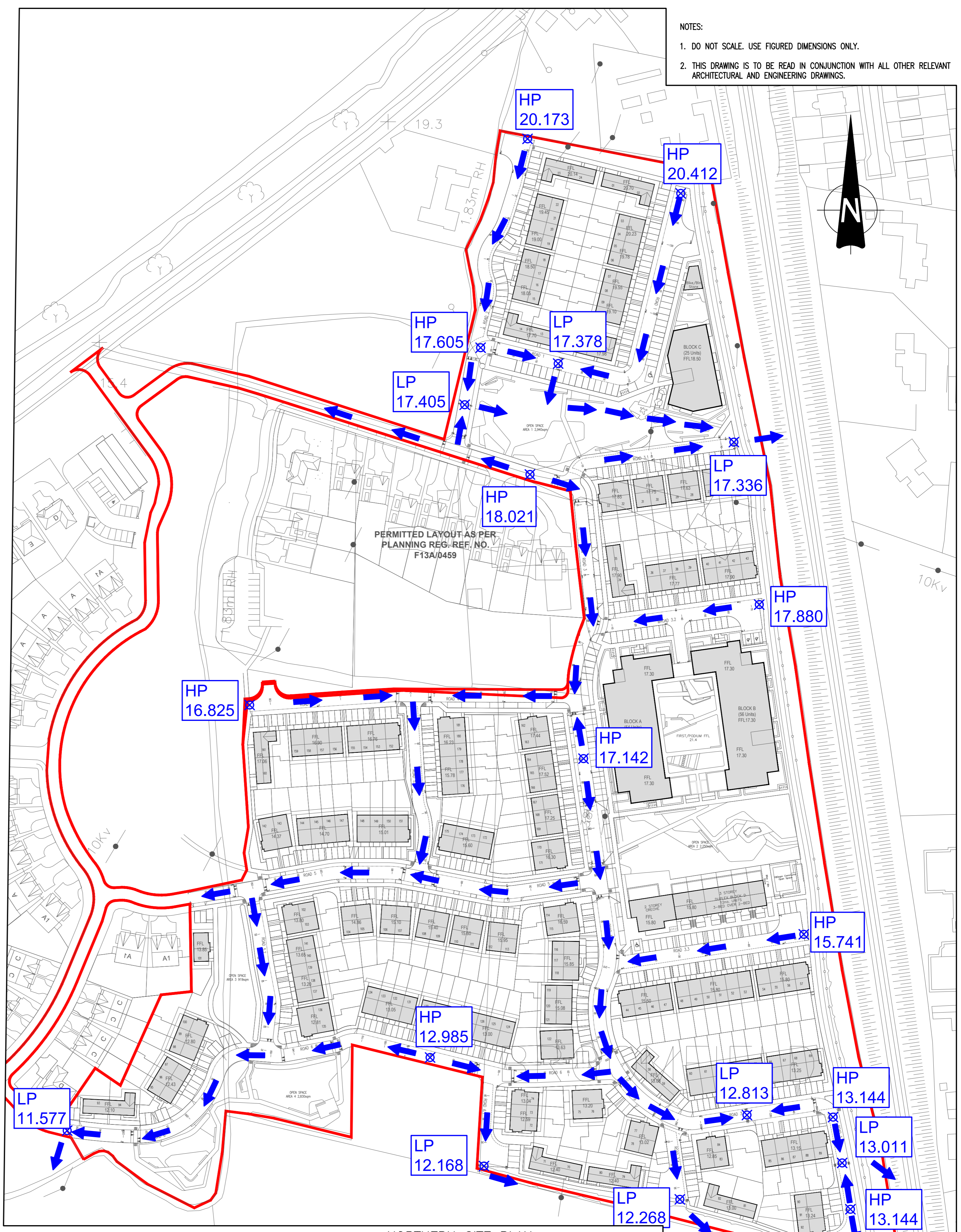
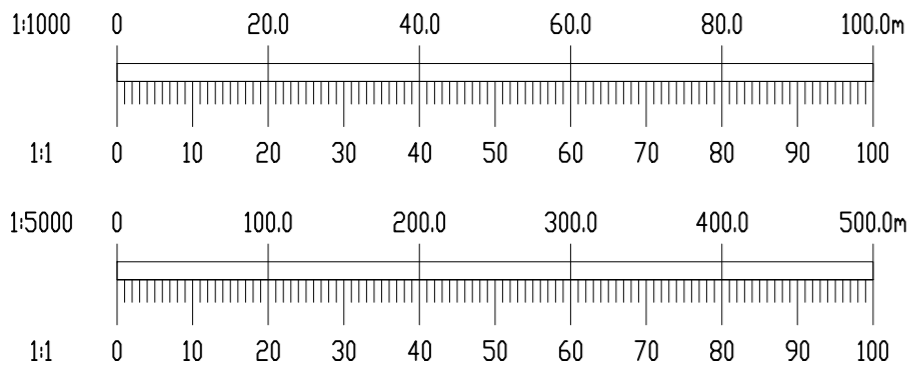


NOTES:

- DO NOT SCALE. USE FIGURED DIMENSIONS ONLY.
- THIS DRAWING IS TO BE READ IN CONJUNCTION WITH ALL OTHER RELEVANT ARCHITECTURAL AND ENGINEERING DRAWINGS.

**LEGEND:**

- INDICATES FLOOD ROUTE DIRECTION
- INDICATES PROPOSED ROAD LOW POINT
- INDICATES PROPOSED ROAD HIGH POINT



Ordnance Survey Ireland Licence No. EN 0006022 © Ordnance Survey Ireland/Government of Ireland.

A	11/04/22	FINAL SHD SUBMISSION	PJD	MD
REV.	DATE	AMENDMENT	DRN	APPD

STATUS **FOR PLANNING NOT FOR CONSTRUCTION**

**Waterman Moylan**  
Engineering Consultants  
BLOCK 5, EASTPOINT BUSINESS PARK, ALFIE BYRNE ROAD, DUBLIN D03 H3F4 IRELAND.  
Tel: (01) 664 8900 Fax: (01) 661 3618  
Email: info@waterman-moylan.ie www.waterman-moylan.ie

CLIENT	BIRCHWELL DEVELOPMENTS LTD
ARCHITECT	MCCROSSAN O'ROURKE MANNING ARCHITECTS
PROJECT	BROOMFIELD SHD
TITLE	OVERLAND FLOOD ROUTE

DRAWN RW	DESIGNED RW	APPROVED MD	DATE NOV '20
SCALE AS SHOWN @ A1	JOB NO. 18-091	DRG. NO. P210	REVISION A